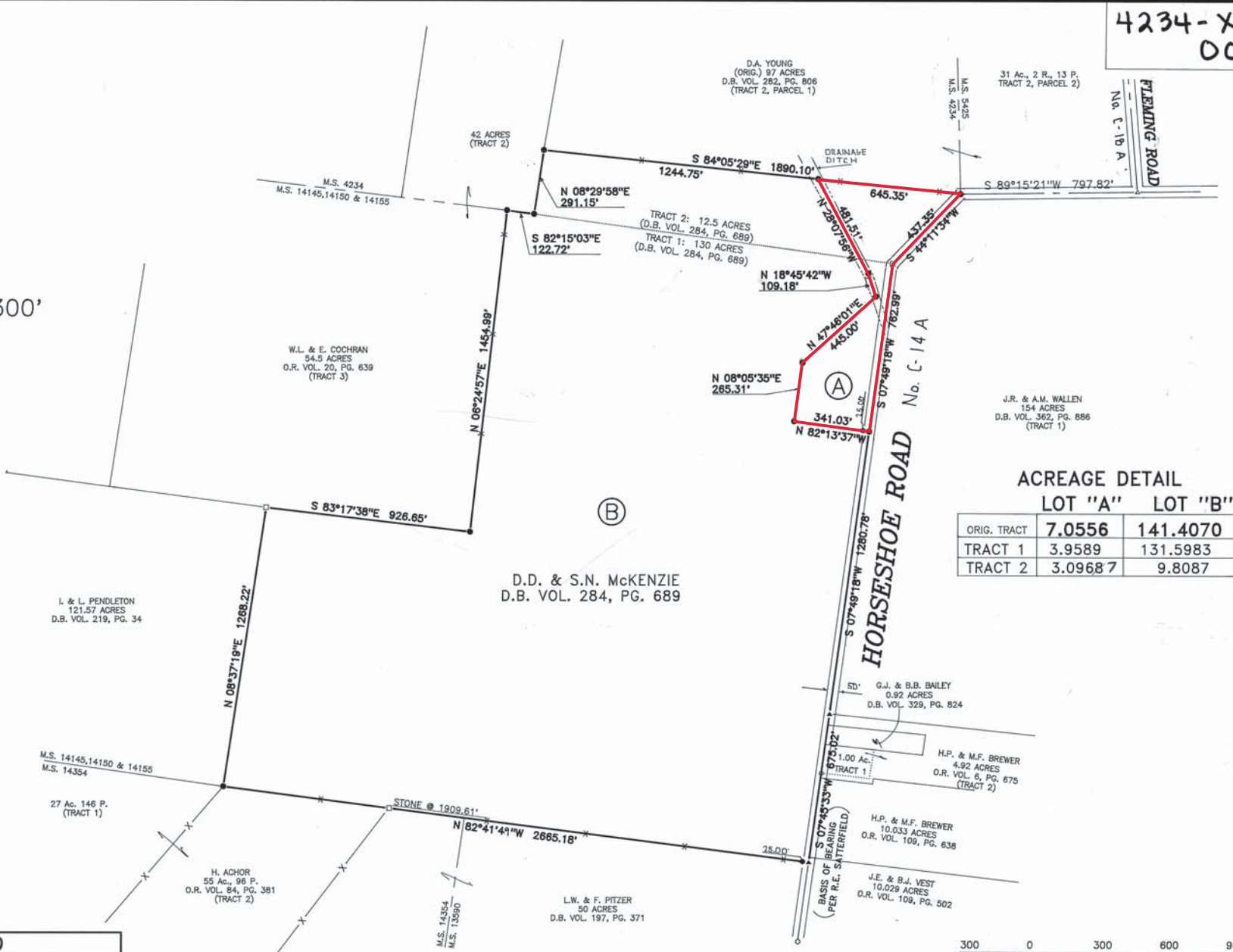
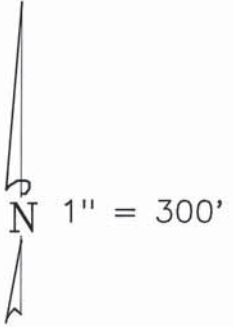


4234-X-001



**LEGEND**

- ⊙ P.K. MASONRY NAIL (FOUND)
- △ RAILROAD SPIKE (FOUND)
- 3/4" IRON PIN (FOUND) ~ UNLESS OTHERWISE DENOTED
- 5/8" IRON PIPE (FOUND) ~ UNLESS OTHERWISE DENOTED
- ◊ HEX BOLT (FOUND)
- STONE (FOUND)
- ▲ RAILROAD SPIKE (SET)
- 5/8" IRON PIN (SET) W/PLASTIC I.D. CAP
- X- WOVEN WIRE FENCE ON OR NEAR PROPERTY LINE
- - - NO EVIDENCE OF OCCUPATION ALONG PROPERTY LINE
- HIGHWAY RIGHT OF WAY MONUMENT

**NOTES:**

- (1) SOURCE DOCUMENTS: DEED REFERENCES & SURVEYS AS SHOWN
- (2) MONUMENTS FOUND IN GOOD CONDITION AT TIME OF SURVEY



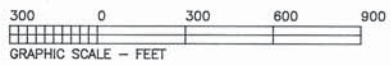
*Brian F. Gallagher*

BRIAN F. GALLAGHER, OHIO P. S. 6945

SURVEY PLAT FOR  
**DARREL D. MCKENZIE, et ux.**  
SITUATED IN  
V.M.S. Nos. 141145, 141150 & 141155  
AND 4234  
UNION TOWNSHIP  
HIGHLAND COUNTY, OHIO

**SOUTHWEST OHIO LAND SURVEYS**  
P.O. BOX 201, WILMINGTON, OHIO 45177  
(513)-382-0799

DATE: MAR. 21, 1995	CAD. NO.: 9514LUCA	FILE NO.: 95-14
REVISIONS:		
SCALE: 1" = 300'	DRAWN BY: DJB	DRWG. NO. 18241747



4234, ETC.